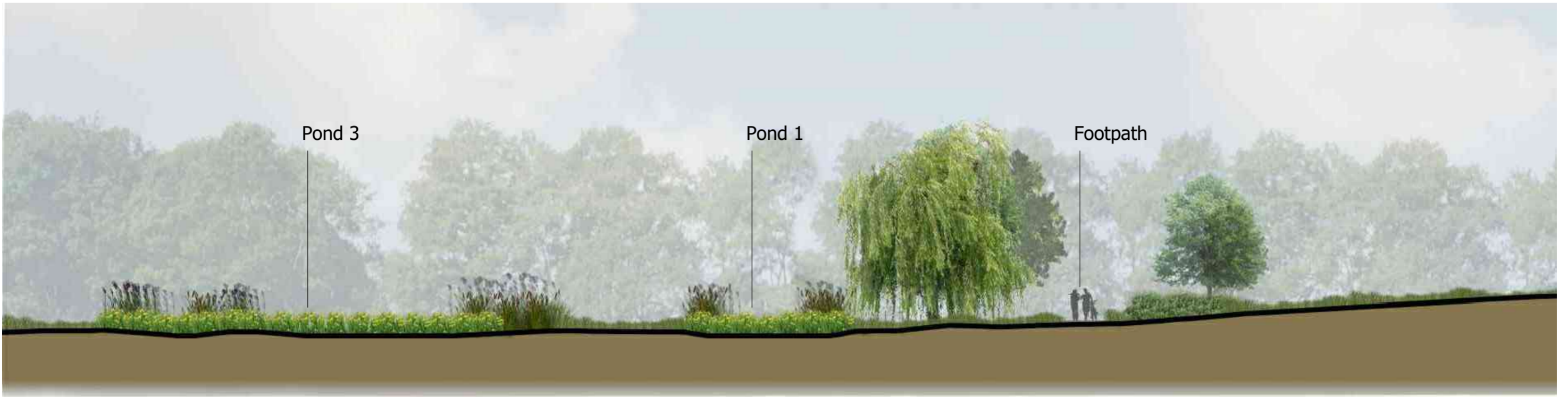


# Sections Plan










Section A1-A2









Section B1-B2

## Landscape features

### Existing features

-  **Trees** (provided from topological survey)
-  **Tree canopy** (young scrubby trees and offsite trees overhanging the site)
-  **Scrub** (predominately bramble with other scrubby vegetation)
-  **Grass** (to be retained)
-  **Fence**
-  **Track**
-  **Power line**

### Proposed features

-  **Waterbody**
-  **Footpath** - compacted self-binding gravel over a compacted MOT type 1 base, with timber edging and cambered to allow water run off.
-  **Service vehicle parking area** - compacted self-binding gravel over a compacted MOT type 1 base, with timber edging and cambered to allow water run off.
-  **Aquatic planting**
-  **Low scrub planting**
-  **High scrub planting**



**Tetra Tech Cardiff**  
 5th Floor, Longcross Court, 47 Newport Road, Cardiff CF24 0AD  
 Tel: +44 (0) 29 2082 9200 www.tetratecheurope.com

© Crown copyright and database rights 2021 Ordnance Survey 0100031673  
 © Tetra Tech Limited 2021. Registered in England 1959704

